

# Mission briefing chart



## Mission 12

GENERAL INFORMATION								
CALLSIGN	COLT 1	MISSION NUMBER			05KEK_MFA18			
WEATHER	View weather chart							
AIRFIELD	A/B	TWR	ELEV,m	RWY	TIME			
	DEP	AL	127.500	-	-	15:10		
	ARR	AL	127.500	-	-	-		
	ALTN	SK	261.000	13	09 / 27	-		
FLIGHT	PILOT	LOADOUT				Task	FULE	
	Leader	COLT 1.1	View loading chart				CAP	100%
	WM1	COLT 1.2	-				CAP	100%
	WM2							
	WM3							
PACKAGE	N/A	A/C		VHF	UHF	D-Link	TASK	
	CHEVY 1	AV-8B		-	251	-	SEAD	
	UZI 2	AH-64D		-	251	-	CAS	
	UZI 3	AH-64D		-	251	-	CAS	
WP	COORDINATE		NAME	ACTION	TIME	DIR	ELEV ft	
1			TakeOff	TP	15:11	130	1000	
2	FENCE IN		Entry	TP	15:30	76	20000	
3	Begin CAP		CAP1	TP	15:36	50	20000	
CAP2			TP	15:39	232	20000		
5	Go to CAP1		CAP3	TP	15:44	134	20000	
6	FENCE OUT		BreakOut	TP	-	-	20000	
7	Contact EZ (F10 Carrier Code)		Return	TP	-	-	20000	
8	Contact Carrier group							
9	Emergency landing		Approach	TP	-	-	8000	
10	Senaki-Kolkhi		RWY	Land	-	-	-	
11								
12								
13								
14								
15								
	IN OUT		JOKER	BINGO	TOTAL	PLAYTIME		
FENCE	2, 6	FUEL	4500	4000	17260	ca: 01:30		
CODE INFO	<a href="https://de.wikipedia.org/wiki/Brevity_Code">https://de.wikipedia.org/wiki/Brevity_Code</a>							
&	<a href="https://de.wikipedia.org/wiki/Abk%C3%BCrzungen/Luftfahrt">https://de.wikipedia.org/wiki/Abk%C3%BCrzungen/Luftfahrt</a>							

TACTICAL INFORMATION

MISSION NUMBER 05KEK\_MFA18

TASK CAP

Text / Picture

DESCRIPTION

Task:

Move base forward on the Russians!

Georgian soldiers have safeguarded The city centre of Chasavali!

Georgian and The USA task forces ares moving direction Russians base forward now.

Produce air sovereignty!

You do need Fly caution about of The hostile FARP, Sam Stellungen!

They keep the airspace of enemy aircraft free

Political general map, we only may under control move! Fight area should only on this yellow Green and area remain orangely Limited! Exception if hostile aeroplanes The limit over-quarrels!

You do not to an area for what fly in you none have entrance by air approval!

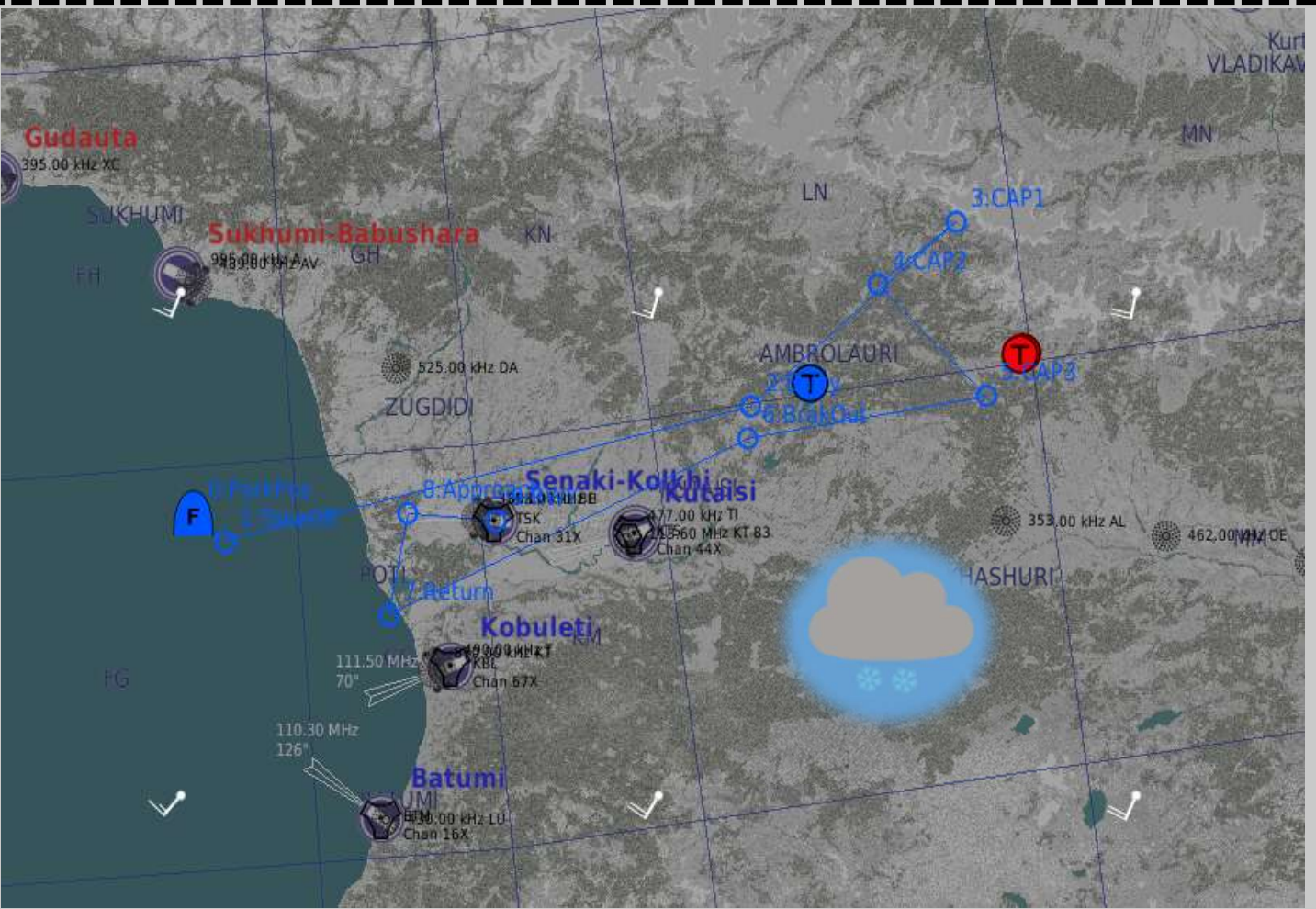
This can follow drove have you and quiet complicate The political situation!





WEATHER INFORMATION

MISSION NUMBER		05KEK_MFA18					
DATUM	2.2.2018	Temp. °C	-3,1	FOG	No	Sand in the air	NO
WEATERTYP		Snow, Cloud					



QNH 29.69                      QEF 29.69  
BASE 2900  
NAV WIND    Ground 1m/s, 89°  
                  2000(6500) 2m/s, 71°  
                  8000(26000) 2m/s, 10°  
  
Turbolenz 0,1 m/s

0 kn, 0 km/h	5 kn, 9 km/h	10 kn, 19 km/h	15 kn, 28 km/h	20 kn, 37 km/h	25 kn, 46 km/h	30 kn, 56 km/h	35 kn, 65 km/h	40 kn, 74 km/h	45 kn, 83 km/h	50 kn, 93 km/h	55 kn, 102 km/h	60 kn, 111 km/h	65 kn, 120 km/h	100 kn, 185 km/h	105 kn, 194 km/h

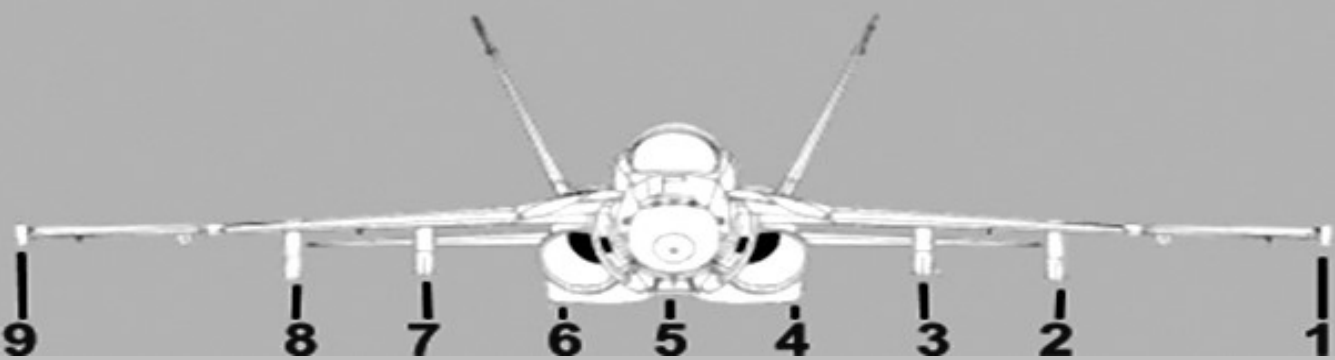








RADIO   TACAN   ILS   INFORMATION							
RADIO	COMM 1	COMM 2	CHANNEL	WHAT			
	305.000		1	Group channel			
	251.000		2	On command channel (EZ)			
	127.500		3	Carrier			
	252.000		4	Tanker 1 group 1			
	255.000		5	Tanker 2 group 2			
	165.250		6	ADF 1			
	165.500		7	ADF 2			
	261.000		8	Senaki-Kolkhi (SK)		Emergency landing	
	132.000		9	Senaki-Kolkhi (SK)			
40.600		10	Senaki-Kolkhi (SK)				
TACAN	TACAN	WHAT		RADIO	CALLSIGN	CODE	TYP
	X 31	Senaki-Kolkhi		261.000	-		-
	X 44	Kutaisi		263.000	-		-
	X 16	Batumi		260.000	-		-
	Y 10	Tanker 1 group 1		252	Texaco		KC-130
	Y 12	Tanker 2 group 1		252	Arco		KC-135MPRS
	Y 14	Tanker 3 group 1		252	Shell		KC-130
	Y 22	Tanker 1 group 2		255	Texaco		S-3B
	Y 24	Tanker 2 group 2		255	Arco		S-3B
	Y 26	Tanker 3 group 1		255	Shell		S-3B
ILS	ILS	WHAT		CARRIER			
				TACAN	ICLS	CODE	
				X	CH	1	2
				1	17	ALFA	33
				2	18	ALFA	21
				3	19	ALFA	14
				4	20	ALFA	8
				5	1	ALFA	3
				6	2	BRAVO	2
				7	3	BRAVO	3
				8	4	BRAVO	4
				9	5	BRAVO	5
				10	15	DELTA	0
				11	14	DELTA	10
				12	13	DELTA	20
				13	12	DELTA	100
				14	11	ALFA	BRAVO
				15	10	ALFA	DELTA
				16	6	BRAVO	ALFA

F/A-18C

LOAD INFORMATION

MISSION NUMBER	05KEK_MFA18	
NUMBER	165	
PARK POSITION	-	
FUEL	100%	+ 3x 330
LOAD	YES	



1	AIM-9M		
2	2x AIM-120C		
3	330		
4	AIM-7MH		
5	330		
6	AIM-7MH		
7	330		
8	2x AIM-120C		
9	AIM-9M		



AIRPORT INFORMATION

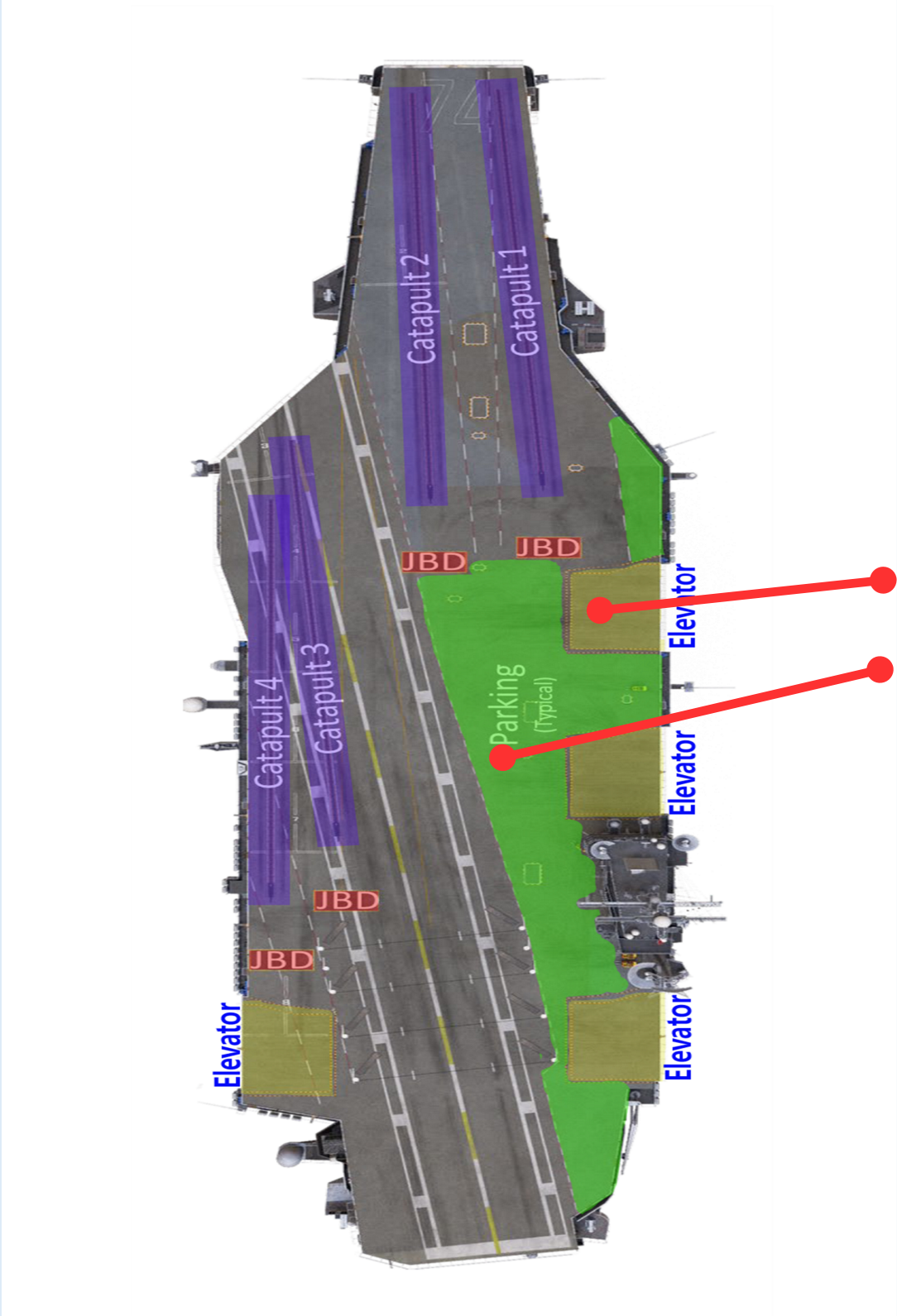
NAME	CVN-72 Abrahm Lincoln(AL)			MAP	Caucasus		
TOWER	127.500 -						
TACAN	CODE	ADF					
		RWY		RWY	RWY	RWY	RWY
ILS	CODE						

Park  
Position

TAXI TO  
  
VIA

CROSSING

TAKE-OFF  
  
Landing  
  
TAXI FROM  
  
VIA  
  
CROSSING





# AIRPORT INFORMATION

NAME **Senaki-Kolkhi** MAP **Caucasus**

TOWER 261 132 40,61

TACAN X 31

ADF

RWY

RWY

RWY

RWY

ILS

Park  
Position

Rep.Pos

TAXI TO

09

VIA

B

TAXI TO

27

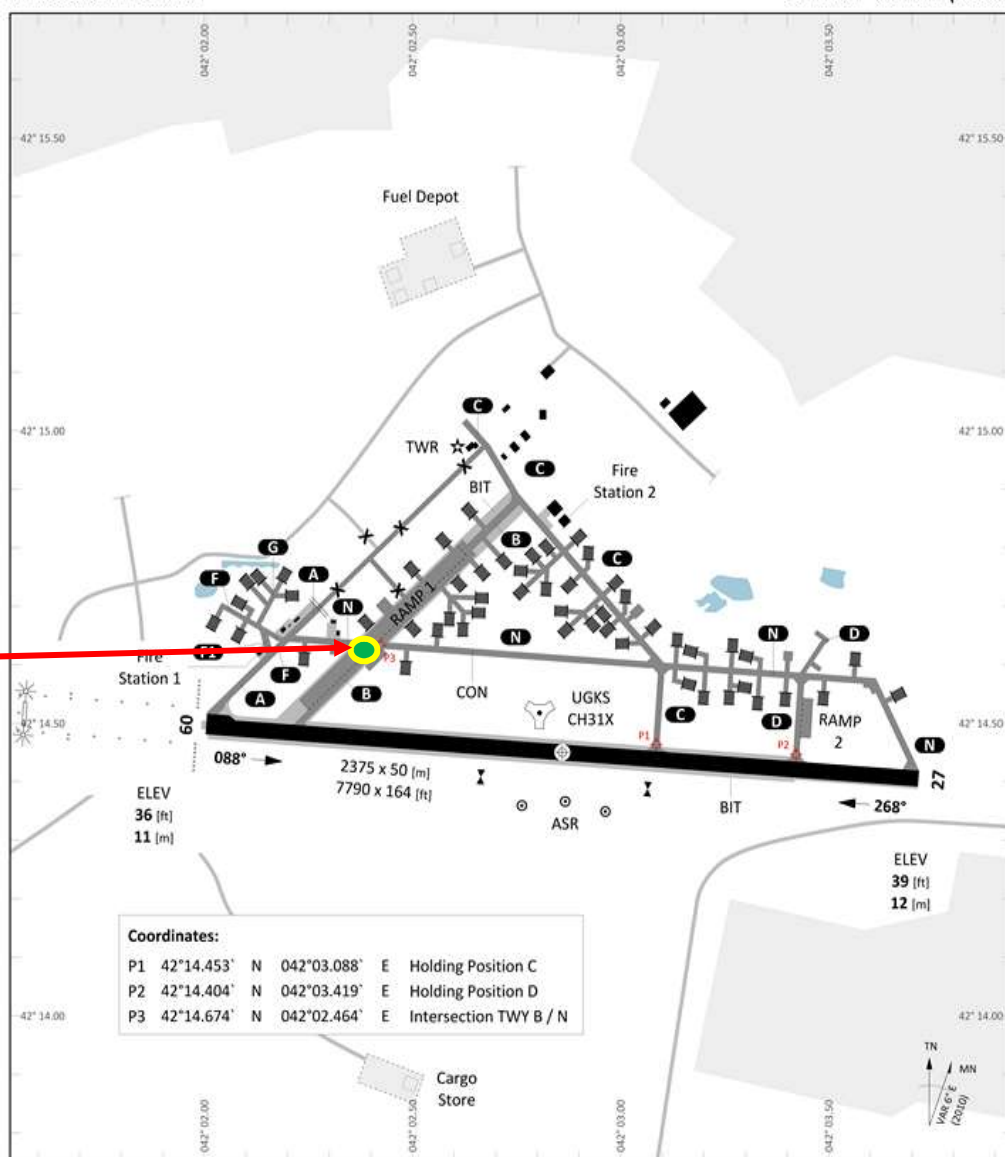
VIA

N

Rep. Pos

TERPS  
AERODROME CHART

SENAKI - KOLKHI (UGKS)



## Coordinates:

P1 42°14.453' N 042°03.088' E Holding Position C  
P2 42°14.404' N 042°03.419' E Holding Position D  
P3 42°14.674' N 042°02.464' E Intersection TWY B / N

PAR	RWY	CAT	MINIMA	ARP	ELEV
09	09	A B C D E	236 - 0.8 200 (200-0.8/1.6) GS 3"	42° 14.454' N	43 [ft]
27	27	A B C D E	239 - 0.8 200 (200-0.8/1.6) GS 3"	042° 02.861' E	13 [m]
09	09	A B C D E	386 - 1.2 350 (350-1.2/1.6)		
27	27	A B C D E	389 - 1.2 350 (350-1.2/1.6)		

RWY	TORA	TODA	ASDA	LDA	PSN THR	ALS
09	7790 [ft] 2375 [m]	7790 [ft] 2375 [m]	7790 [ft] 2375 [m]	7790 [ft] 2375 [m]	42°14.573'N 042°02.024'E	(E)
27	7790 [ft] 2375 [m]	7790 [ft] 2375 [m]	7790 [ft] 2375 [m]	7790 [ft] 2375 [m]	42°14.336'N 042°03.695'E	

Tower	Radar	Final - Precision	TACAN	ILS RWY 09
132.000 MHz			31X "TSK"	108.90 MHz

AERODROME CHART

SENAKI - KOLKHI (UGKS)

TAKE-OFF

09/27

Landing

27/09

TAXI FROM

27

VIA

B/A

N

Rep. Pos

TAXI FROM

09

VIA

C/D/N

N

Rep. Pos

rev 3.5.0 - 12.03.2012 © dp